



KEY



APPLICATION BOUNDARY



EXISTING TREES
Groups of trees to be retained, maintained and enhanced with native planting.



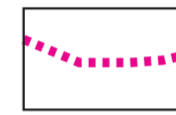
PRIMARY GREEN INFRASTRUCTURE NETWORK
Green infrastructure network including tree planting, amenity green spaces, areas of native and wildflower planting and SuDS.



STRUCTURE PLANTING
Indicative areas of proposed native structure planting.



PEDESTRIAN GATEWAYS
Pedestrian and cycle links into the development.



FOOTPATH, BRIDLEWAY & CYCLE NETWORK
Indicative location of footpath, bridleway and cycle links through the green infrastructure network.



DEVELOPMENT PARCELS
The development parcels include street tree planting and boundary treatments such as native trees and hedgerows as well as ornamental planting.




PLAY AREA
Approximate location of LEAP.




TRIM TRAIL
Approximate location of trim trail equipment.



SuDS
Swales and ponds incorporating ecological enhancements.



SCHOOL GROUNDS
To include playing fields



SCALE
1:2,500 @ A2

