













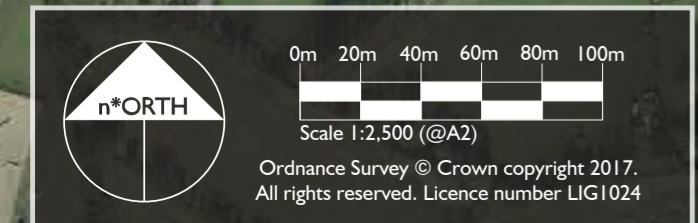


Illustrative Parameters Plan

Key

-  Application Boundary
-  Green Infrastructure
-  Gardens
-  Homes & Apartments
-  Existing Trees
-  Proposed Trees
-  Blue Infrastructure Network
-  Employment Uses
-  Retail, Community Uses, Health Centre & Pharmacy
-  Avenues
-  Streets
-  Lanes
-  Shared Space (Squares & Mews)
-  Play Areas



0m 20m 40m 60m 80m 100m
 Scale 1:2,500 (@A2)
 Ordnance Survey © Crown copyright 2017.
 All rights reserved. Licence number LIG1024



e*SCAPE
 urbanists

Project Title
 Doll Lane at Leyland

e*SCAPE Job No.
 015-008

Client
 Barratt Homes

Drawing Number Revision
 015-008-P019 REV J

Drawing Title
 Illustrative Masterplan

Scale Date
 1:2,500 @ A2 October '17