















# Illustrative Masterplan



### Key

-  Application Boundary
-  Green Infrastructure
-  Gardens
-  Homes & Apartments
-  Existing Trees
-  Proposed Trees
-  Blue Infrastructure Network
-  Employment Uses
-  Retail, Community Uses, Health Centre & Pharmacy
-  Avenues
-  Streets
-  Lanes
-  Shared Space (Squares & Mews)
-  Play Area

**Paradise Park**  
9.71 hectares/23.99 acres

Scale 1:2,500 (@A2)  
Ordnance Survey © Crown copyright 2017.  
All rights reserved. Licence number LIG1024

**e\*SCAPE**  
urbanists

Project Title  
**Doll Lane at Leyland**

e\*SCAPE Job No.  
**015-008**

Client  
**Barratt Homes**

Drawing Number      Revision  
**015-008-P019      REV Q**

Drawing Title  
**Illustrative Masterplan**

Scale      Date  
**1:2,500 @ A2      December'18**