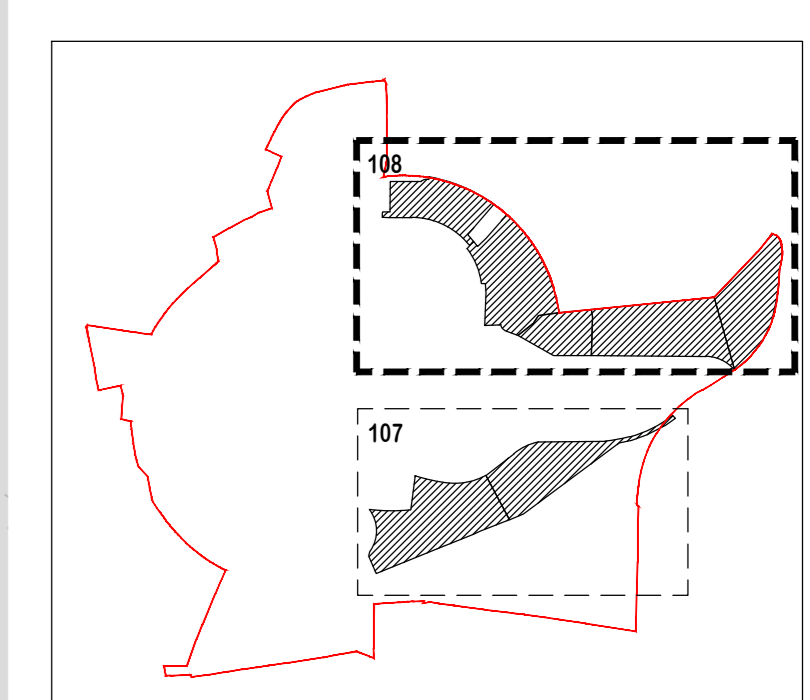
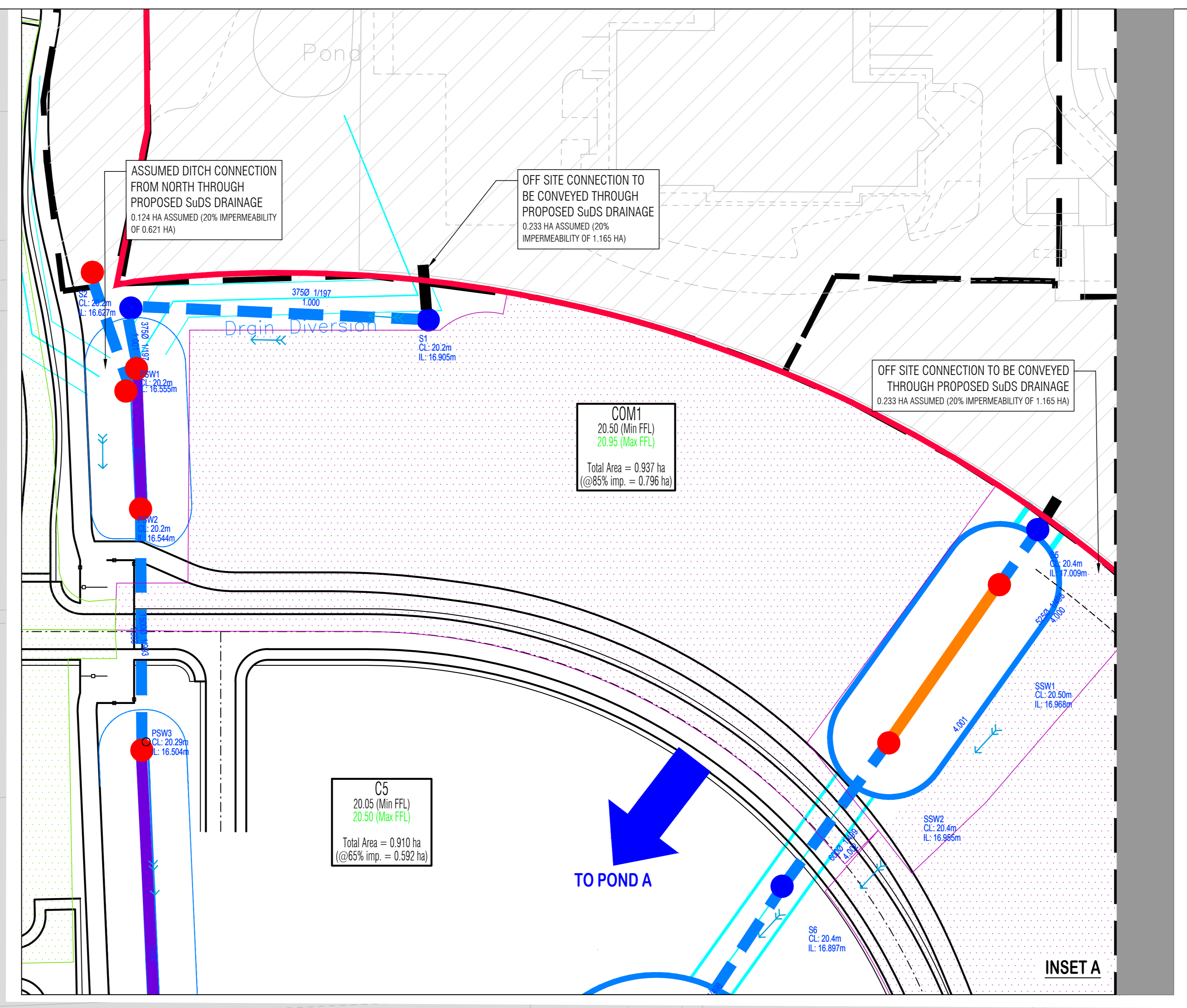
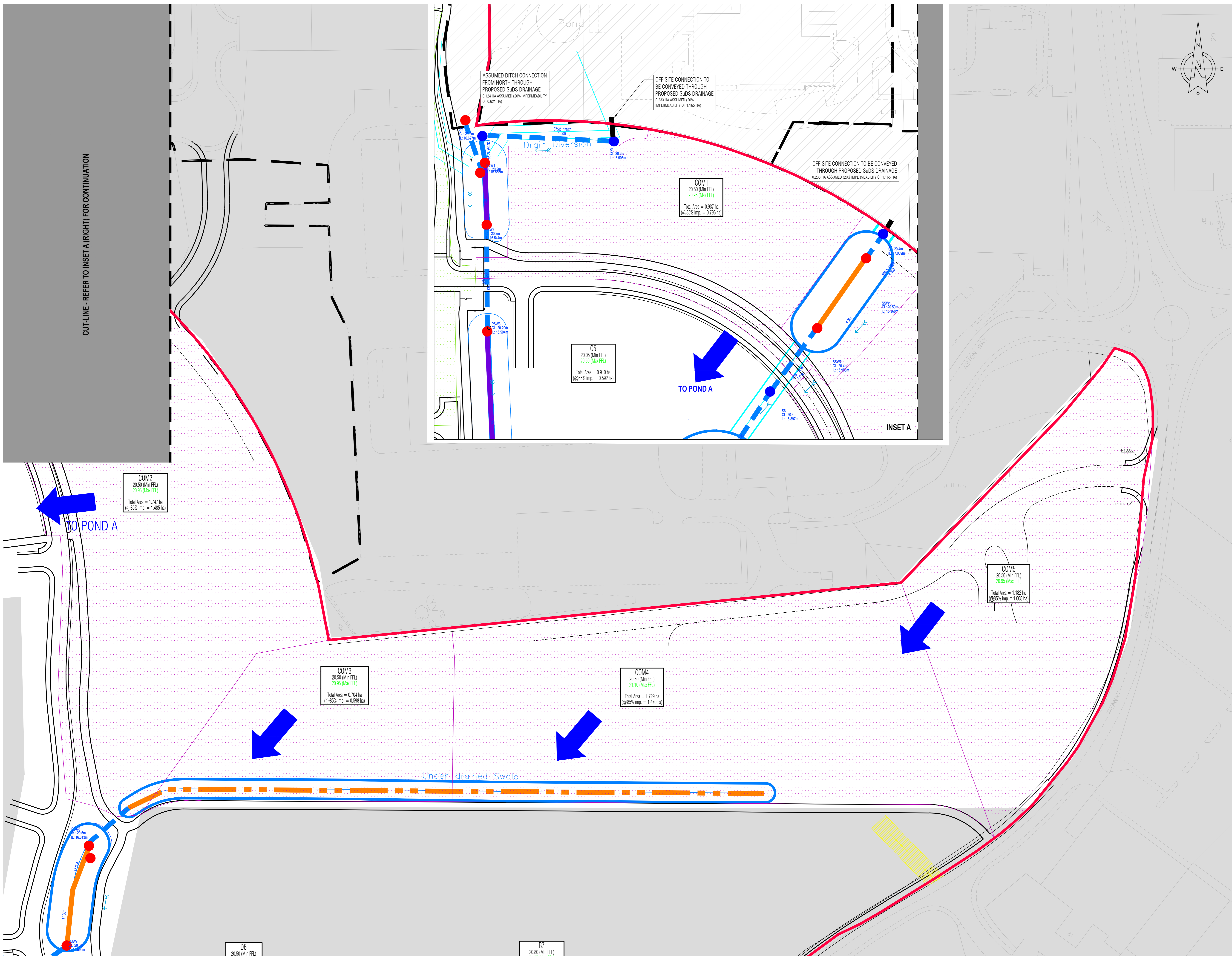
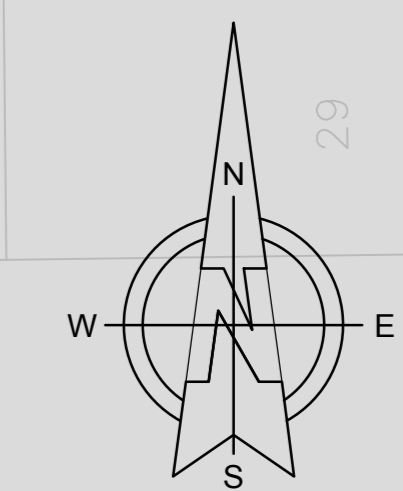


DO NOT SCALE

- NOTES**
- PROPOSED INFRASTRUCTURE LAYOUT SHOWN IS THE STRUCTURE PLAN REV H, RECEIVED 29.09.17
 - PROPOSED ROADS, FEATURE LAYOUT AND CONTOURING ARE INDICATIVE ONLY AND SUBJECT TO DETAILED DESIGN AND TECHNICAL APPROVAL BY LOCAL AUTHORITY HIGHWAYS

- LEGEND**
- SITE BOUNDARY
 - PRIMARY SWALE
 - SECONDARY SWALE
 - UNDERDRAINED SECONDARY SWALE
 - APPROXIMATE HEADWALL LOCATION
 - PROPOSED PIPES/CULVERTS (PIPE SIZE TO BE DETAILED DESIGN STAGE)
 - MANHOLE CHAMBER (ASSUMED LOCATION - TO BE AT DETAILED DESIGN STAGE)
 - SUDS FEATURE/PIPE FLOW DIRECTION
 - DEVELOPMENT PARCEL DIRECTION OF DISCHARGE TO MAIN SUDS INFRASTRUCTURE
 - TREES/BUSHES TO BE REMOVED (IN ACCORDANCE WITH ARBORICULTURAL REPORT)



PHASING KEY PLAN
not to scale

REV	DATE	BY	DESCRIPTION	CHK
P5	20.12.18	SD	REVISED PLANNING LAYOUT INSERTED	RN
P4	09.08.18	JC	REVISED PLANNING LAYOUT INSERTED	RN
P3	01.02.18	SD	CLIENT COMMENTS INCORPORATED	RN
P2	09.01.18	SD	CLIENT COMMENTS INCORPORATED	RN
P1	26.01.17	SD	FIRST FULL ISSUE FOR PLANNING	RN

PLANNING

PROPERTY CAPITAL

PROJECT:
**FORMER LEYLAND TEST TRACK
LANCASHIRE**

TITLE:
**PRELIMINARY DESIGN
SW DRAINAGE STRATEGY
[EDUCATION/EMPLOYMENT - Sheet 2 of 2]**

DATE	SCALE & SIZE	DRAWN	CHECKED
MAR 2017	1:500 @A0	RON	CP

PROJECT NO.	DRAWING NO.	REV.
HYD017	108	P5