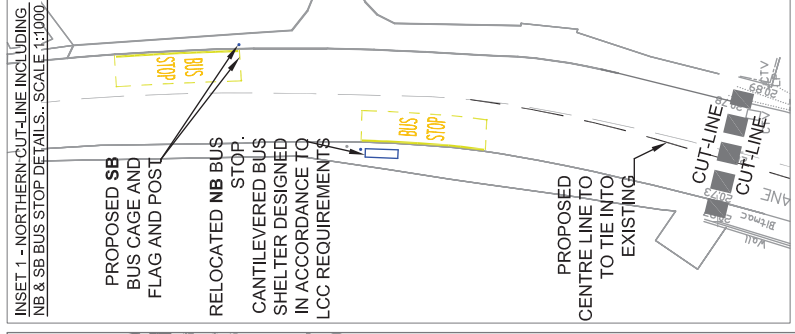
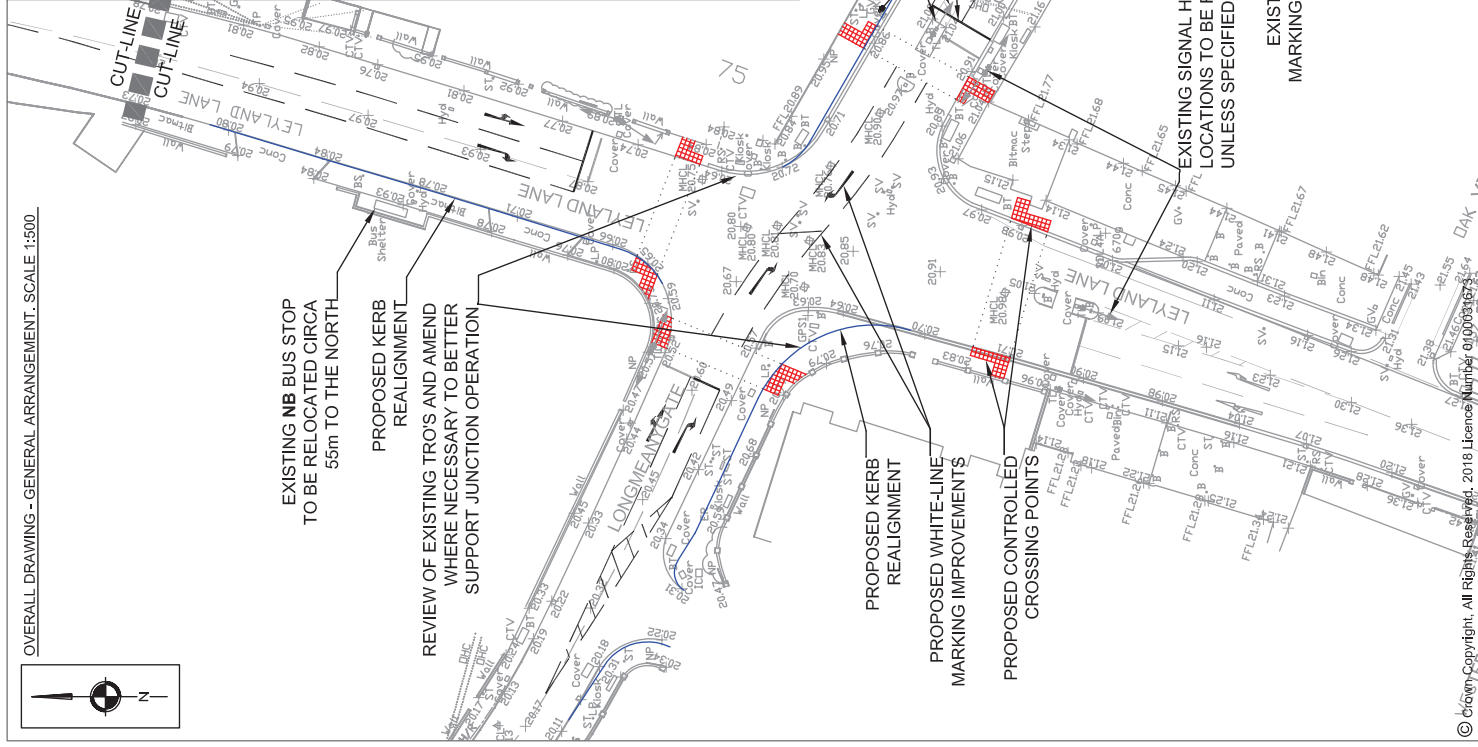
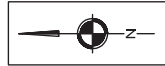


OVERALL DRAWING - GENERAL ARRANGEMENT. SCALE 1:500.



KEY

EXTENTS OF EXISTING HIGHWAY BOUNDARY



REVISIONS

REV	DESCRIPTION	DATE	BY
A	-TOPOGRAPHICAL SURVEY UNDER LAD. -PROPOSED ARRANGEMENT UPDATED TO SUITMENT & MARKINGS OF NORTHERN AND EASTERN ARM UPDATED.	20.01.18	BA
B	-GUIDANCE TAKEN FROM LCC IN REGARDS TO BUS STOP LOCATIONS ON THE NORTHERN ARM. DRAWING AMENDED TO	11.09.18	BA
C	-EASTERN STOP LINE RELOCATED	03.10.18	BA
D		04.10.18	BA



Transportation Planning : Infrastructure Design
Colwyn Chambers, 19 York Street, Manchester, M2 3BA, Tel 0161 832 4400.
www.scpplanning.co.uk, Email info@scpplanning.co.uk

Client Name:

BDW TRADING LTD AND PROPERTY CAPITAL PLC

Project Title:

LEYLAND TEST TRACK, LEYLAND

Drawing Title:
PROPOSED IMPROVEMENTS - LEYLAND LANE / GOLDEN HILL LANE JUNCTION

Drawn By: BA Date: 23.10.2017

Checked: PT Scale: AS SHOWN @ A3

Status: PLANNING Approved/Unapproved: -

Drawing No: SCP/15043/F26 Rev: D