
















Illustrative Masterplan

Key

-  Application Boundary
-  Green Infrastructure
-  Gardens
-  Homes & Apartments
-  Existing Trees
-  Proposed Trees
-  Blue Infrastructure Network
-  Employment Uses
-  Retail, Community Uses, Health Centre & Pharmacy
-  Avenues
-  Streets
-  Lanes
-  Shared Space (Squares & Mews)
-  Play Area



n*ORTH

0m 20m 40m 60m 80m 100m

Scale 1:2,500 (@A2)

Ordnance Survey © Crown copyright 2017.
All rights reserved. Licence number LIG1024

e*SCAPE
urbanists

Project Title
Doll Lane at Leyland

e*SCAPE Job No.
015-008

Client
Barratt Homes

Drawing Number Revision
015-008-P019 REV N

Drawing Title
Illustrative Masterplan

Scale Date
1:2,500 @ A2 August '18



Paradise Park
9.71 hectares/23.99 acres