















Illustrative Parameters Plan

Key

-  Application Boundary
-  Green Infrastructure
-  Gardens
-  Homes & Apartments
-  Existing Trees
-  Proposed Trees
-  Blue Infrastructure Network
-  Employment Uses
-  Retail, Community Uses, Health Centre & Pharmacy
-  Avenues
-  Streets
-  Lanes
-  Shared Space (Squares & Mews)
-  Play Area



Paradise Park
9.71 hectares/23.99 acres

0m 20m 40m 60m 80m 100m
Scale 1:2,500 (@A2)
Ordnance Survey © Crown copyright 2017.
All rights reserved. Licence number LIG1024

e*SCAPE
urbanists
Project Title
Doll Lane at Leyland
e*SCAPE Job No.
015-008
Client
Barratt Homes
Drawing Number
015-008-P019
Revision
REV L
Drawing Title
Illustrative Masterplan
Scale
1:2,500 @ A2
Date
March '18